

**Troop 111 Permission slip for:
Watkin's Mill State Park
July 17, 18, 2009**

Date: July 17, 18, 2009

Location: Watkin's Mill State Park.

Time and Place of Departure: Friday, July. 17 @ 5:30 PM, Saint Sabina Gym

Time and Place of Return: Saturday, July. 18 @ 9:00 PM, Saint Sabina Church

We will be camping at Watkin's Mill State Park. The campout will focus on Touring the Woolen Mill (fee included) and Leadership Training. Please provide your son with a number so he or the leaders can contact you in case of emergency or change of plans.

Activity:

Touring the Woolen Mill (fee included) and Leadership Training

Possible dining out at CiCi's Pizza on Saturday night (money required).

Contact:

Mr. Hines (816) 916-8813

Date: July 17, 18, 2009

Location: Watkin's Mill State Park.

Time and Place of Departure: Friday, July. 17 @ 5:30 PM, Saint Sabina Gym

Time and Place of Return: Saturday, July. 18 @ 9:00 PM, Saint Sabina Church

As the parent or legal guardian of _____, I give my permission for him to attend a Boy Scout campout at Watkin's Mill State Park and to participate in Touring the Woolen Mill (fee included) and Leadership Training with Belton Troop 111 and dining out at CiCi's Pizza on Saturday night (money required).

I Give permission to the leaders of the Troop 111 to render First Aid, should the need arise. In the event of an emergency, I also give permission of the physician selected by the adult leader in charge, to hospitalize, secure proper anesthesia, order injection or secure other medical treatment as needed. I further agree to hold the above named unit and its leaders blameless for any accidents that might occur during this outing except for clear acts of negligence or non-adherence to BSA policies and guidelines.

In case of emergency, I can be reached by phone at _____ or

_____. If I cannot be reached, please contact:

_____ at _____












Signed: _____ Date: _____

(Parent or Guardian)

\$10 FEE PAID? Y N

Total Time: 1 hour 3 minutes Total Distance: 54.56 miles

A: 700 Trevis Ave, Belton, MO 64012-1896

- | | | |
|---|---|---------|
|  | 1: Start out going EAST on TREVIS AVE toward MONROE AVE. | 0.1 mi |
|  | 2: Turn RIGHT onto N CLEVELAND AVE. | 0.0 mi |
|  | 3: Enter next roundabout and take 3rd exit onto W NORTH AVE/E 171ST ST/MO-58. Pass through 2 roundabouts. | 0.9 mi |
|  | 4: Turn RIGHT onto E NORTH AVE/MO-58/E 171ST ST. | 0.4 mi |
|  | 5: Turn LEFT onto MO-Y. | 0.9 mi |
|  | 6: Merge onto US-71 N via the ramp on the LEFT toward KANSAS CITY. | 8.2 mi |
|  | 7: Merge onto I-435 N toward DES MOINES. | 19.3 mi |
|  | 8: Merge onto I-35 N via EXIT 52B toward DES MOINES. | 6.9 mi |
|  | 9: Merge onto US-69 N via EXIT 20 toward MO-33/EXCELSIOR SPRINGS/LAWSON. | 16.5 mi |
|  | 10: Turn LEFT onto MO-MM. | 1.4 mi |
|  | 11: End at [26000-27699] County Road Mm Lawson, MO 64062 | |

B: [26000-27699] County Road Mm, Lawson, MO 64062

