

**Troop 111 Permission slip for:  
Geocaching in Belton, Raymore and KC Mo.  
Saturday, January 17, 2009**

Date: Saturday, January 17, 2009

Location: Geocaching in Belton, Raymore and KC Mo..

Time and Place of Return: Saturday, Jan. 17 @ 12:00 PM, Saint Sabina Church

We will be Geocaching in Belton, Raymore and KC Mo.. The event will focus on Geocaching and Hiking. Please provide your son with a number so he or the leaders can contact you in case of emergency or change of plans.

Activity:

Geocaching and Hiking

Contact:

Mr. Hines (816) 916-8813

---

Date: Saturday, January 17, 2009

Location: Geocaching in Belton, Raymore and KC Mo..

Time and Place of Return: Saturday, Jan. 17 @ 12:00 PM, Saint Sabina Church

As the parent or legal guardian of \_\_\_\_\_, I give my permission for him to attend a Boy Scout event for Geocaching in Belton, Raymore and KC Mo. and to participate in Geocaching and Hiking with Belton Troop 111.

I Give permission to the leaders of the Troop 111 to render First Aid, should the need arise. In the event of an emergency, I also give permission of the physician selected by the adult leader in charge, to hospitalize, secure proper anesthesia, order injection or secure other medical treatment as needed. I further agree to hold the above named unit and its leaders blameless for any accidents that might occur during this outing except for clear acts of negligence or non-adherence to BSA policies and guidelines.

In case of emergency, I can be reached by phone at \_\_\_\_\_ or

\_\_\_\_\_. If I cannot be reached, please contact:

\_\_\_\_\_ at \_\_\_\_\_

Signed: \_\_\_\_\_ Date: \_\_\_\_\_

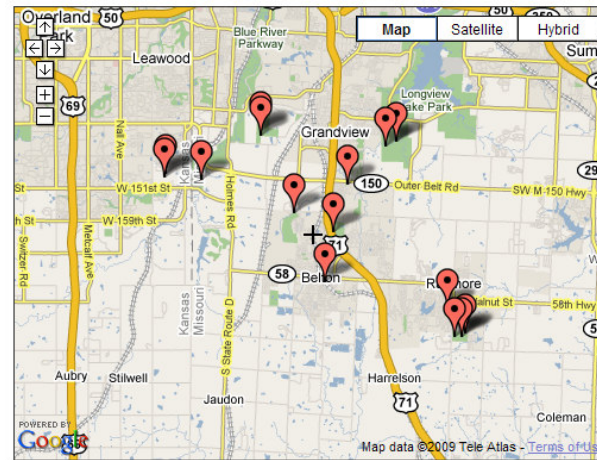
(Parent or Guardian)

<b>\$0 FEE PAID?</b> <b>Y N</b>
---------------------------------

## Example 1

Garmin Plugin is ready.

	Cache Code/Name	Difficulty*	Terrain*
<input type="checkbox"/> A	<a href="#">GCQCW7 - Stowaway</a>	1.5	1
<input type="checkbox"/> B	<a href="#">GC1K1RB - The FTF Hunter</a>	1	1.5
<input type="checkbox"/> C	<a href="#">GCQGHJ - Black Box</a>	1	2
<input type="checkbox"/> D	<a href="#">GC1H3BX - The Key to Belvidere Park</a>	1	1.5
<input type="checkbox"/> E	<a href="#">GC1JAG0 - Tucked Away</a>	1	1
<input type="checkbox"/> F	<a href="#">GC1HBZ0 - Double Nuts</a>	1.5	1.5
<input type="checkbox"/> G	<a href="#">GC2216 - Longview Deertrail</a>	2	3
<input type="checkbox"/> H	<a href="#">GC11HK7 - Sager Woods Oasis</a>	1.5	1.5
<input type="checkbox"/> I	<a href="#">GC1GD85 - Longview Undercover</a>	2	1.5
<input type="checkbox"/> J	<a href="#">GC1JAFY - GEO DEN</a>	2	2
<input type="checkbox"/> K	<a href="#">GCRA4R - Kenneth Road Polo grounds #1</a>	1.5	1.5
<input type="checkbox"/> L	<a href="#">GC1KK8R - CHARGE!</a>	2.5	1.5
<input type="checkbox"/> M	<a href="#">GCJ3XR - Raymore Rec Park</a>	1	1
<input type="checkbox"/> N	<a href="#">GC1DNWH - Treasure Box</a>	1.5	1
<input type="checkbox"/> O	<a href="#">GC14CXT - Pill Bottle Cache</a>	2	1.5



Tip: To refine your search, click and drag the map to center it on another location. Then click 'Search again from map center'.

Example 2

 **Black Box**



A cache by [dantheman3282](#)

Hidden: 9/10/2005

Size:  (Regular)

Difficulty: ★☆☆☆☆

Terrain: ★★☆☆☆ (1 is easiest, 5 is hardest)

 Greyed out links are only available to [Premium Members](#). 

**N 38° 50.600 W 094° 32.970** [\[Other Conversions\]](#)

UTM: 15S E 365527 N 4300531

Enjoyable traditional cache. Great for the common hiker. Parking near by. Perfect all cachers looking for a great hunt.

This cache will take you on a amusing hike. This traditional cache, is a tubaware container. Inside you will find an assortment of trade items, leave and take as you please. A log book is located inside for those who are able to find the cache.

Thank you to City of Belton for allowing us to place this cache and welcoming us as guests.


**\*NEW\***



Due to the recent suggestions, I have updated my cache. While still near its earlier location, it is better hid to keep it away from them muggles. I want to thank all of you who have participated in finding this cache and for your input. Enjoy!

Example 3

 **Stowaway**

A cache by [kcgreyhound](#) Hidden: 9/1/2005

Size:  (Micro) Difficulty: ★★☆☆☆ Terrain: ★☆☆☆☆ (1 is easiest, 5 is hardest)

 Greyed out links are only available to [Premium Members](#). 

**N 38° 48.759 W 094° 31.932** [[Other Conversions](#)]

UTM: 15S E 366971 N 4297101

Fun micro-cache. Easily accessible by all. Parking readily available. Perfect for kids, families, all cachers.

This will take you on a journey back in time. This micro is clearly labelled with the GeoCaching.com logo. Nearby, enjoy a nice olde-town flavor. The malt shop will make you want to stay a while.

NOTE: This is a micro-cache, and only the smallest of trade items will fit. Please sign the very tiny log book.

Thank you to curators, volunteers for allowing this cache and welcoming us as guests.

**Additional Hints ( [Decrypt](#) )**

Zntargvp...vs lbh'er fznyy, vg zvtug or rnfvre gb fcbg. Jnaan tb gb Zvyjnhxrr???

```

Decryption Key
A|B|C|D|E|F|G|H|I|J|K|L|M
-----
N|O|P|Q|R|S|T|U|V|W|X|Y|Z
(letter above equals below,
and vice versa)

```