

**Troop 111 Permission slip for:
Thunderbird District Camporee
October 9 & 10 2009**

Date: October 9 & 10 2009

Location: Thunderbird District Camporee.

Time and Place of Departure: Friday, Oct. 9 @ 5:30 PM, Saint Sabina Gym

Time and Place of Return: Saturday, Oct. 10 @ 7:00 PM, Saint Sabina Church

We will be camping at Thunderbird District Camporee. The campout will focus on Learning The Ropes. Please provide your son with a number so he or the leaders can contact you in case of emergency or change of plans.

Activity:

Learning The Ropes

Contact:

Mr. Hines (816) 916-8813

Date: October 9 & 10 2009

Location: Thunderbird District Camporee.

Time and Place of Departure: Friday, Oct. 9 @ 5:30 PM, Saint Sabina Gym

Time and Place of Return: Saturday, Oct. 10 @ 7:00 PM, Saint Sabina Church

As the parent or legal guardian of _____, I give my permission for him to attend a Boy Scout campout at Thunderbird District Camporee and to participate in Learning The Ropes with Belton Troop 111.

I Give permission to the leaders of the Troop 111 to render First Aid, should the need arise. In the event of an emergency, I also give permission of the physician selected by the adult leader in charge, to hospitalize, secure proper anesthesia, order injection or secure other medical treatment as needed. I further agree to hold the above named unit and its leaders blameless for any accidents that might occur during this outing except for clear acts of negligence or non-adherence to BSA policies and guidelines.

In case of emergency, I can be reached by phone at _____ or

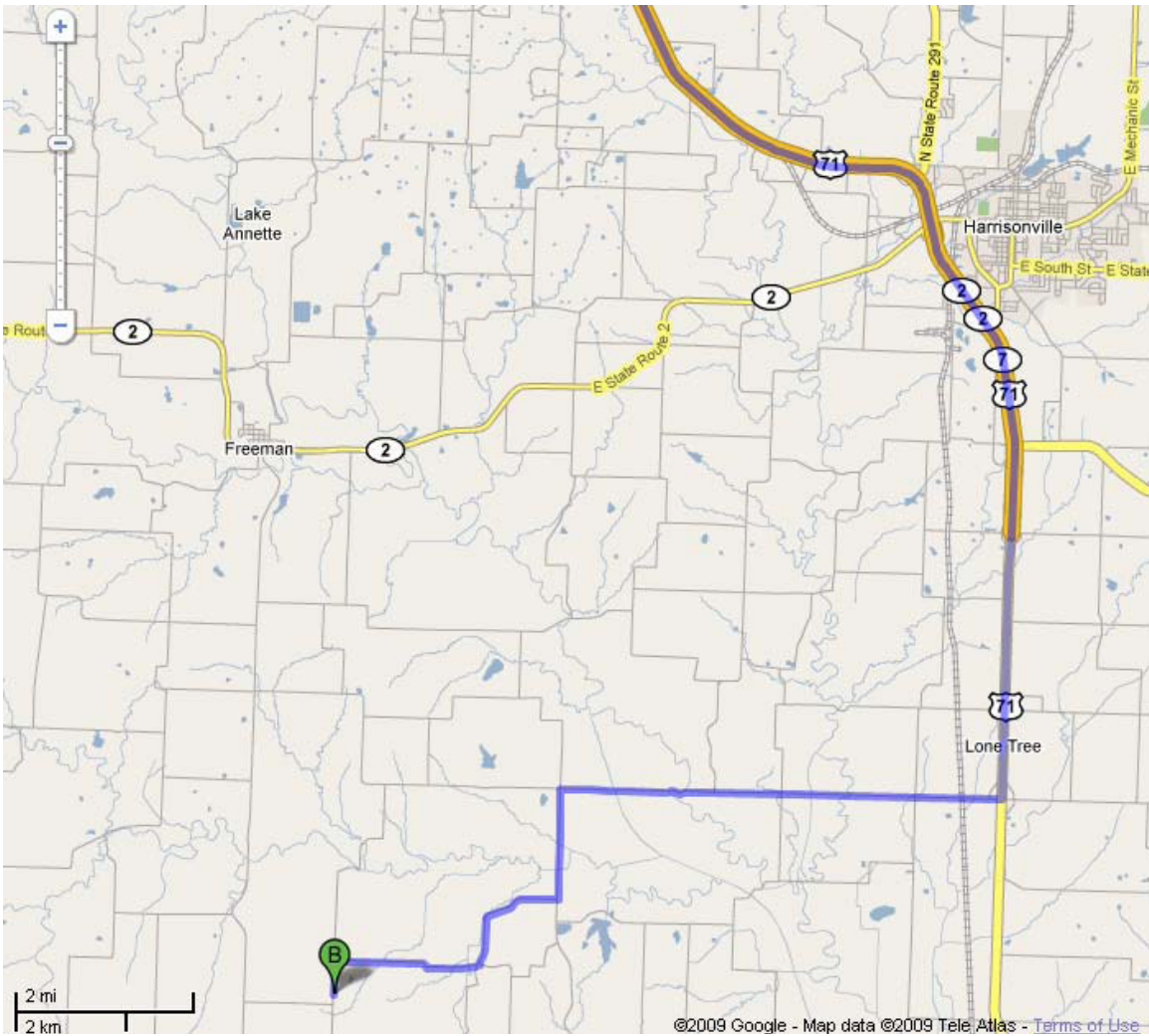
_____. If I cannot be reached, please contact:


_____ at _____







Signed: _____ Date: _____


(Parent or Guardian)

\$20 FEE PAID? Y N



 Belton/Raymore
State Route 58

-
- | | |
|---|-----------------------------|
| 1. Head west on State Route 58 | go 305 ft
total 305 ft |
|  2. Turn left to merge onto US-71 S
About 20 mins | go 21.0 mi
total 21.1 mi |
|  3. Turn right at E 307th St
About 13 mins | go 5.0 mi
total 26.1 mi |
|  4. Turn left at MO-W/MO-Y
About 3 mins | go 1.3 mi
total 27.3 mi |
|  5. Turn right at E 317th St
About 1 min | go 0.4 mi
total 27.7 mi |
| 6. Continue on S Amarugia Ln
About 2 mins | go 1.0 mi
total 28.7 mi |
|  7. Slight right at E 323rd St
About 4 mins | go 1.7 mi
total 30.4 mi |
|  8. Turn left at Main City Rd
About 2 mins | go 0.4 mi
total 30.8 mi |

 Camporee
Main City Rd